

632000

633000

634000

635000

636000

637000

165000

164000

163000

162000

161000

632000


633000

634000

635000

636000

637000



THANET EXTENSION OFFSHORE WIND FARM

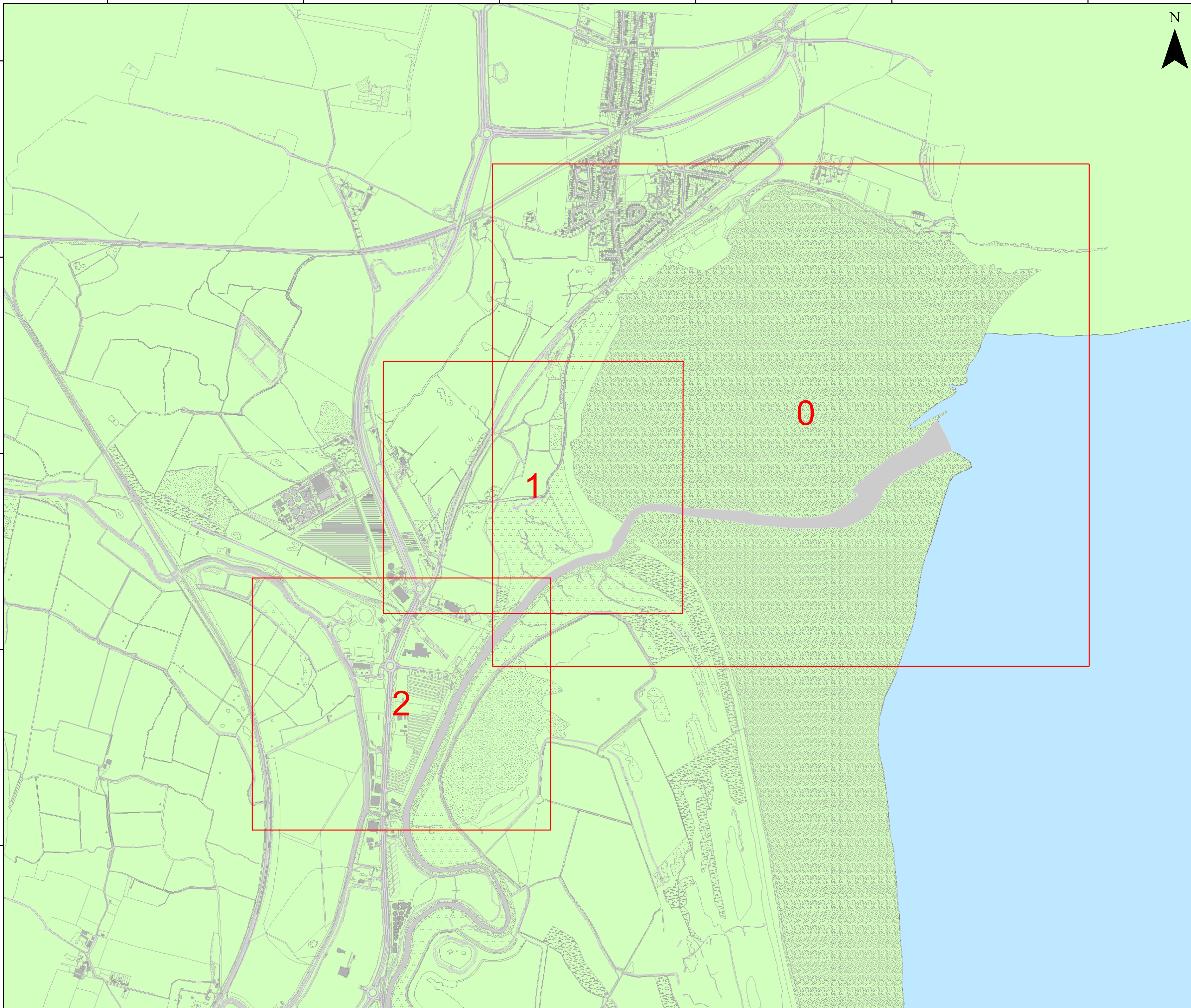
Land Plan (Onshore)

Key Plan

Document reference: 2.3
APFP Regulation: 5(2)(i)

Legend

 Page extents



165000

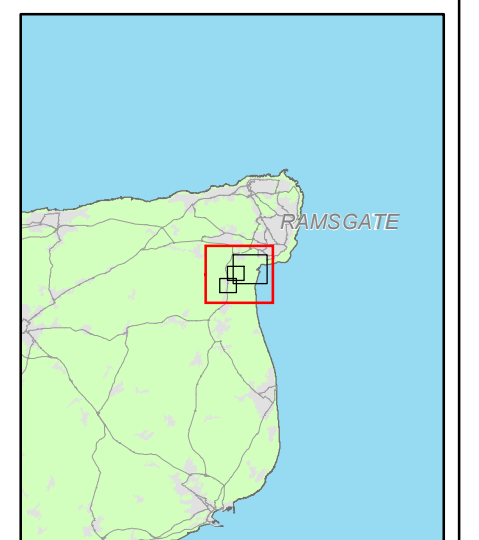
164000

163000

162000

161000

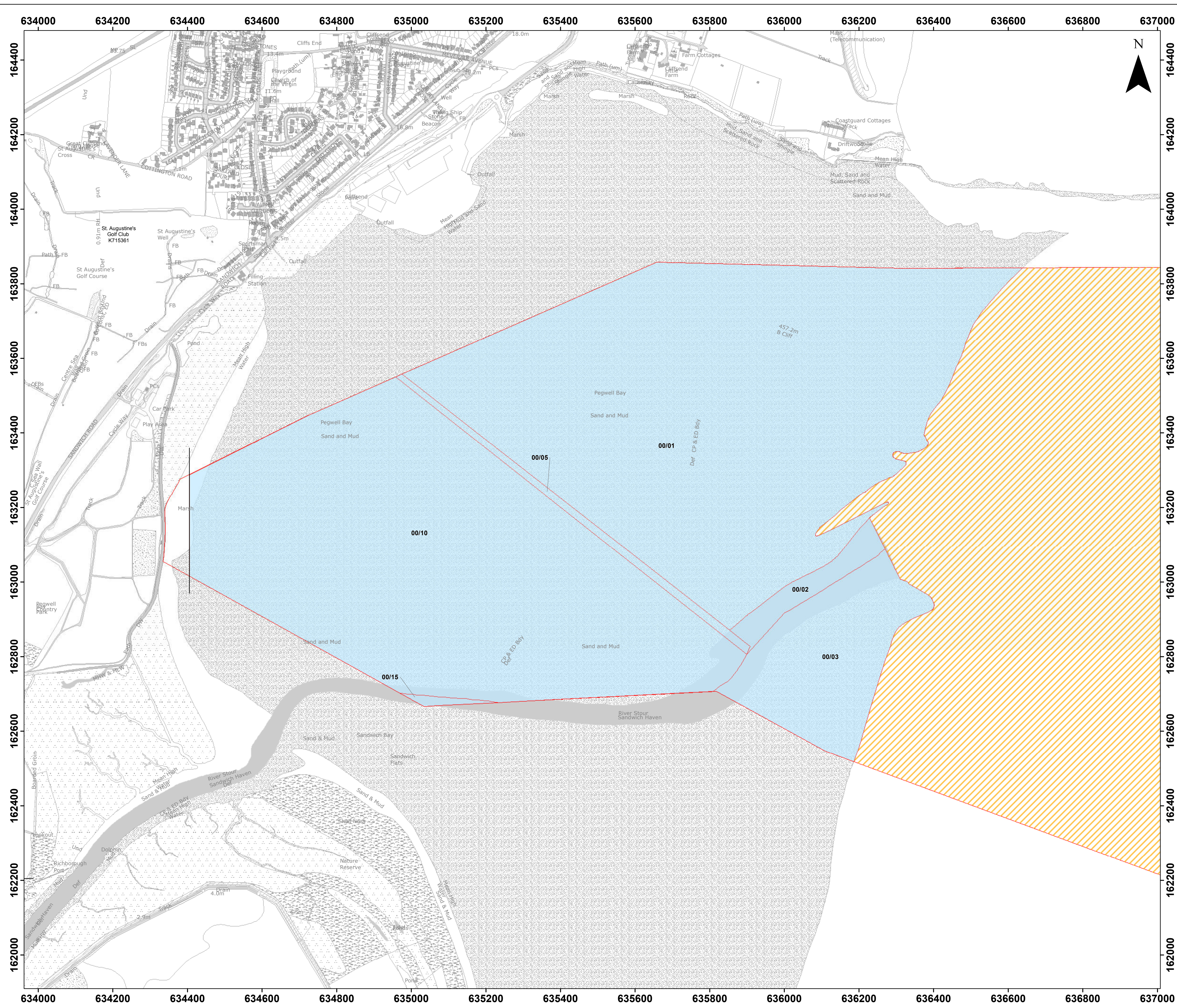
Datum: OSGB 1936
Projection: BNG



© Vattenfall Wind Power Ltd 2018
© Crown copyright and database rights 2017 Ordnance
Survey 0100031673

Scale @ A1 - 1:10,000 



Drg No	20181122_ARDGIS158_Thanet_Extension_KP		
Rev	B	Date	29/11/2018
By	JH	Check	MC



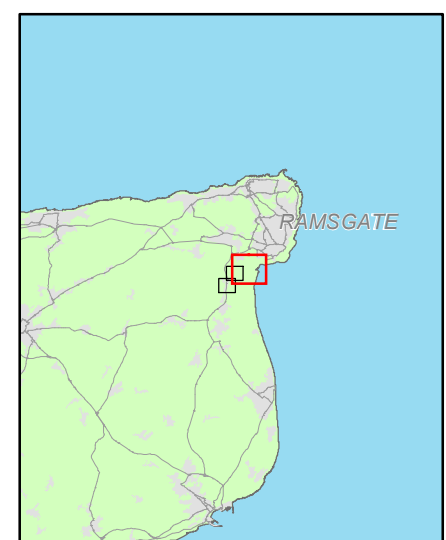
Land Plan (Onshore)

Sheet 0
 Document reference: 2.3
 APFP Regulation: 5(2)(i)

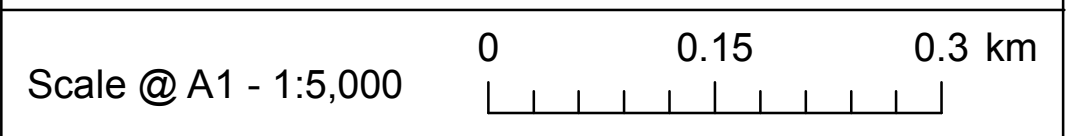
Legend

-  Permanent acquisition of new rights
-  Crown Land

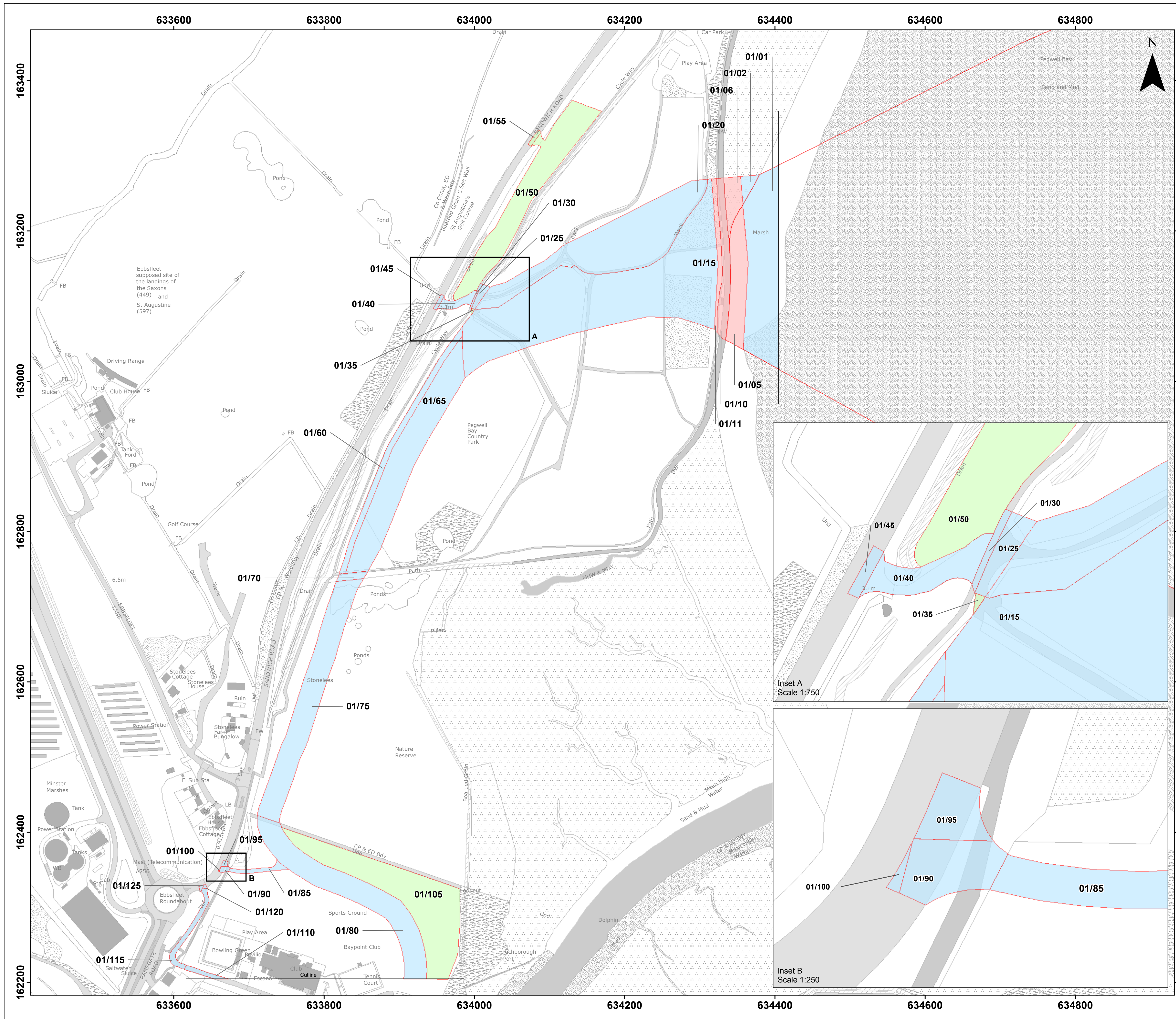
Datum: OSGB 1936
 Projection: BNG



© Vattenfall Wind Power Ltd 2018
 © Crown copyright and database rights 2017 Ordnance Survey 0100031673



Drg No	20181122_ARDGIS158_Thanet_Extension_LPs0		
Rev	B	Date	29/11/2018
By	JH	Check	MC



THANET EXTENSION OFFSHORE WIND FARM

Land Plan (Onshore)

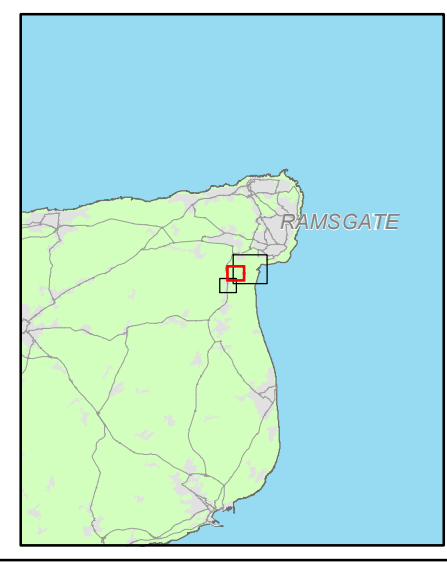
Sheet 1

Document reference: 2.3
APFP Regulation: 5(2)(i)

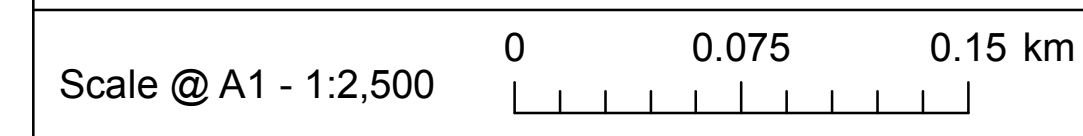
Legend

- Permanent acquisition of new rights
- Permanent freehold acquisition
- Temporary possession

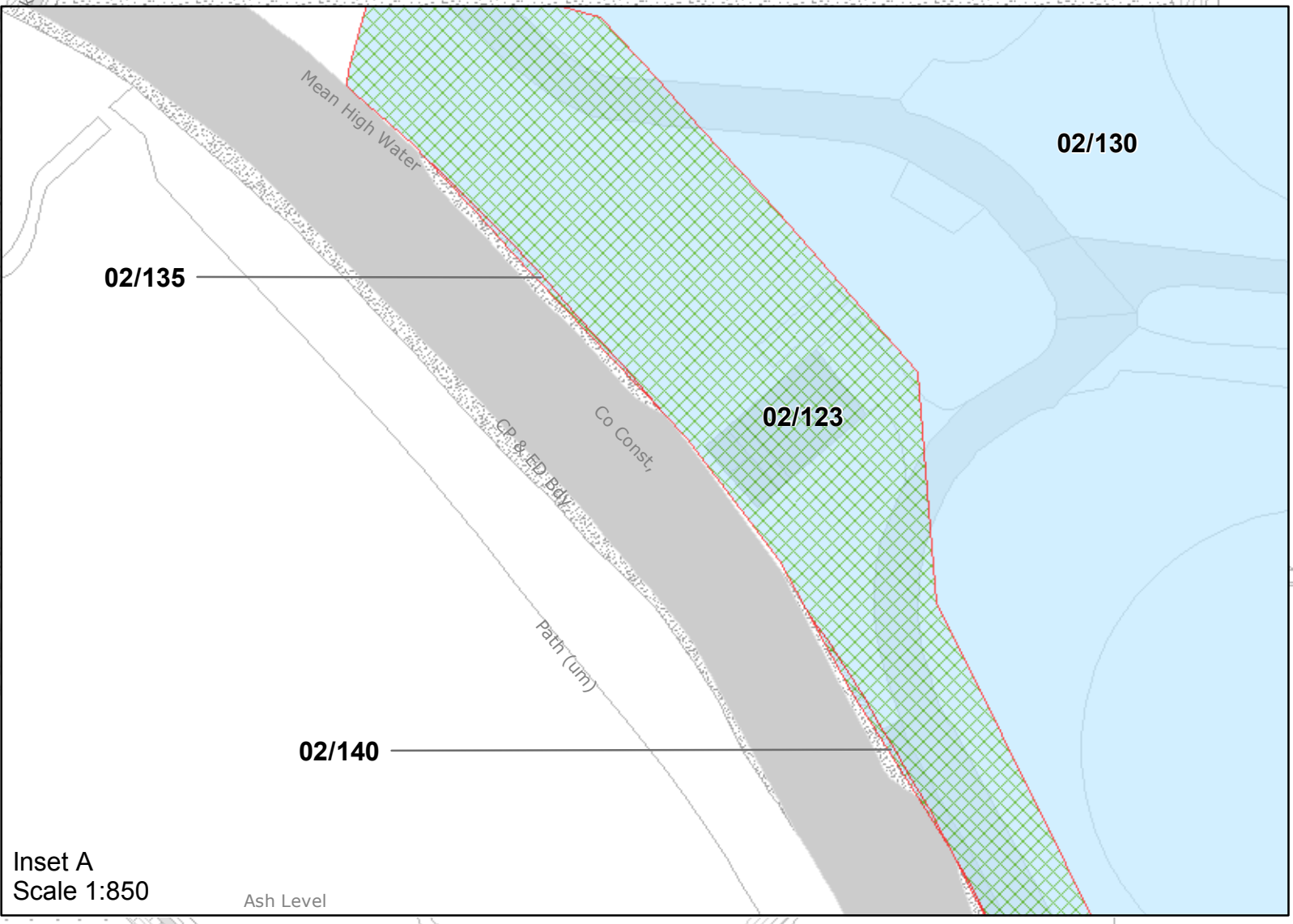
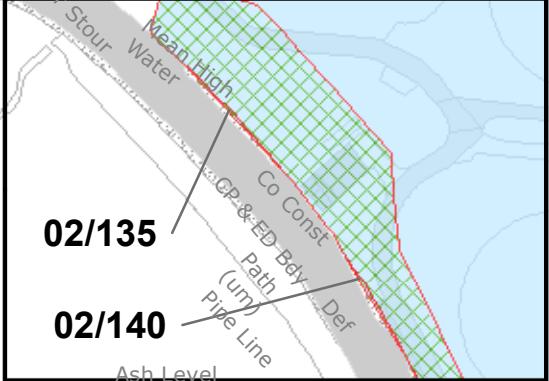
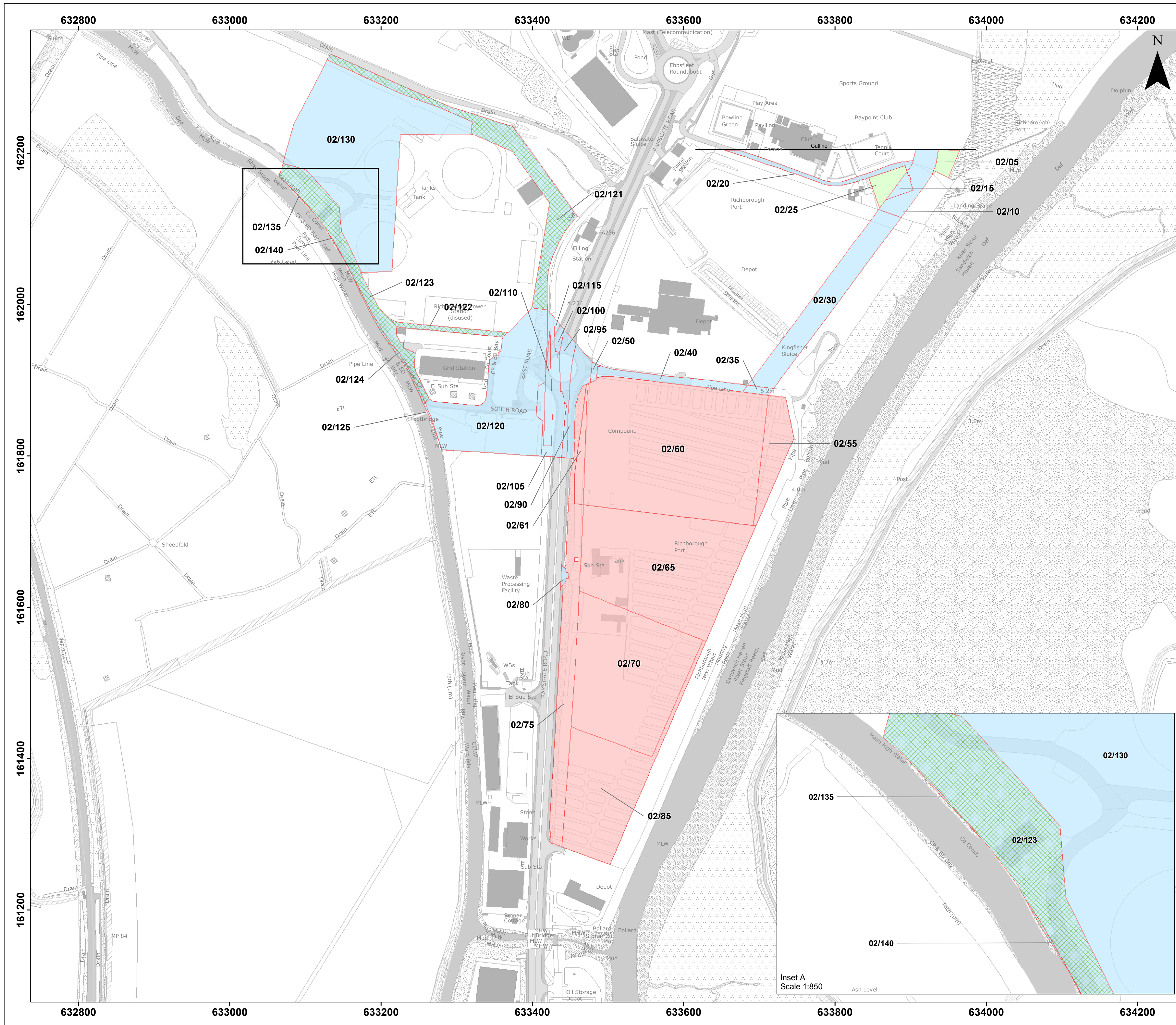
Datum: OSGB 1936
Projection: BNG



© Vattenfall Wind Power Ltd 2018
© Crown copyright and database rights 2017 Ordnance Survey 0100031673



Drg No	20181122_ARDGIS158_Thanet_Extension_LPs1		
Rev	B	Date	29/11/2018
By	JH	Check	MC



THANET EXTENSION OFFSHORE WIND FARM

Land Plan (Onshore)

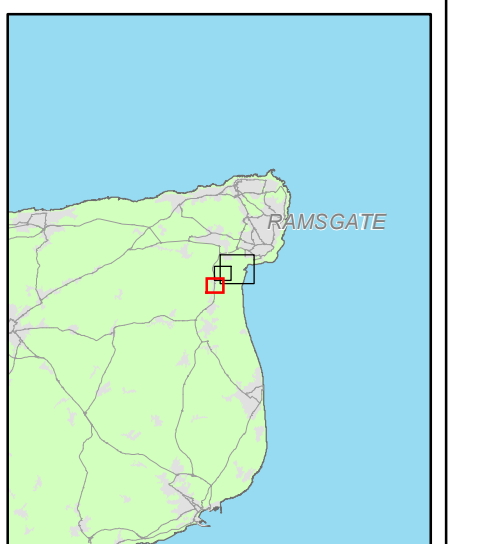
Sheet 2

Document reference: 2.3
APFP Regulation: 5(2)(i)

Legend

- Permanent acquisition of new rights
- Permanent freehold acquisition
- Temporary possession
- Cable route options – Permanent acquisition of new rights

Datum: OSGB 1936
Projection: BNG



© Vattenfall Wind Power Ltd 2018
© Crown copyright and database rights 2017 Ordnance Survey 0100031673

Scale @ A1 - 1:2,500 0 0.075 0.15 km

Drg No	20181122_ARDGIS158_Thanet_Extension_LPs2		
Rev	B	Date	29/11/2018
By	JH	Check	MC